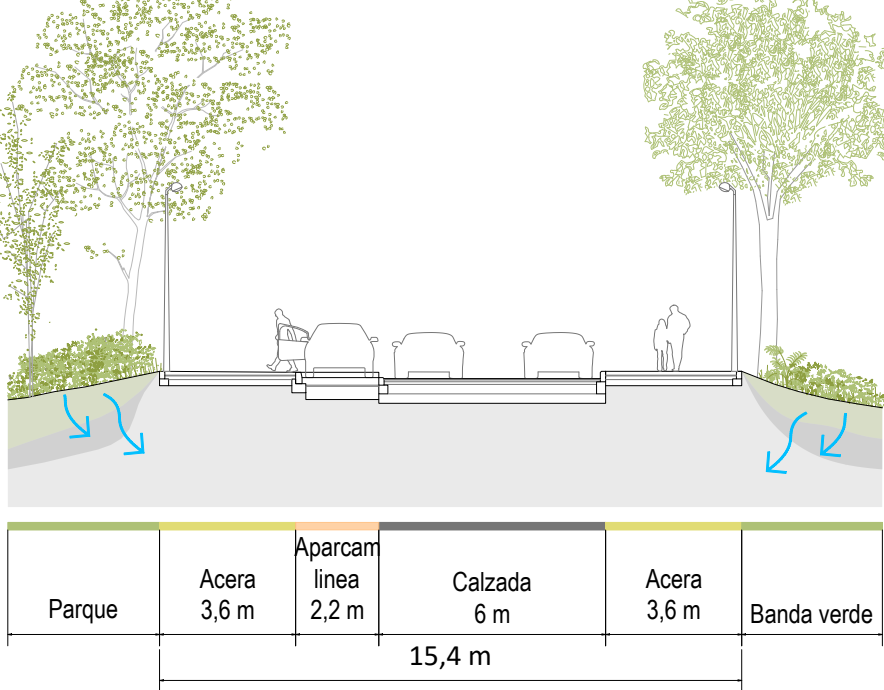
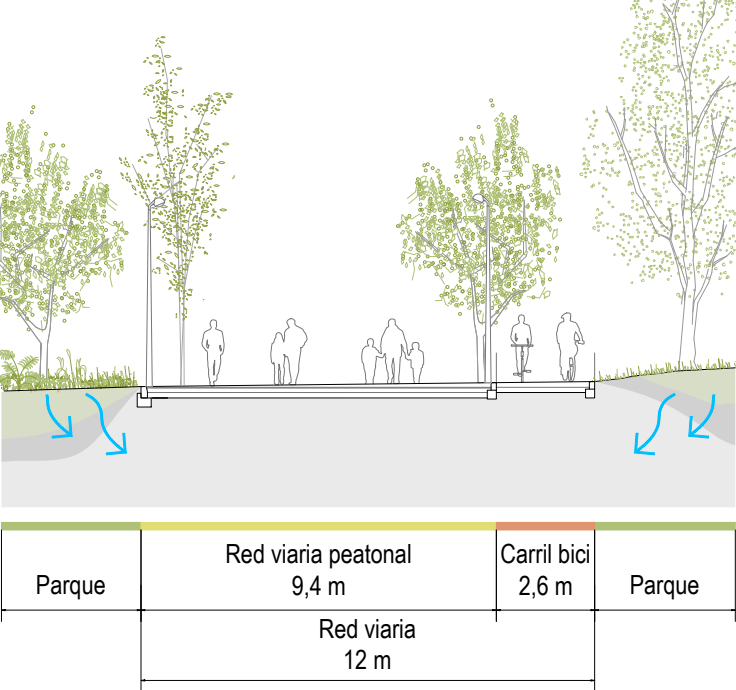


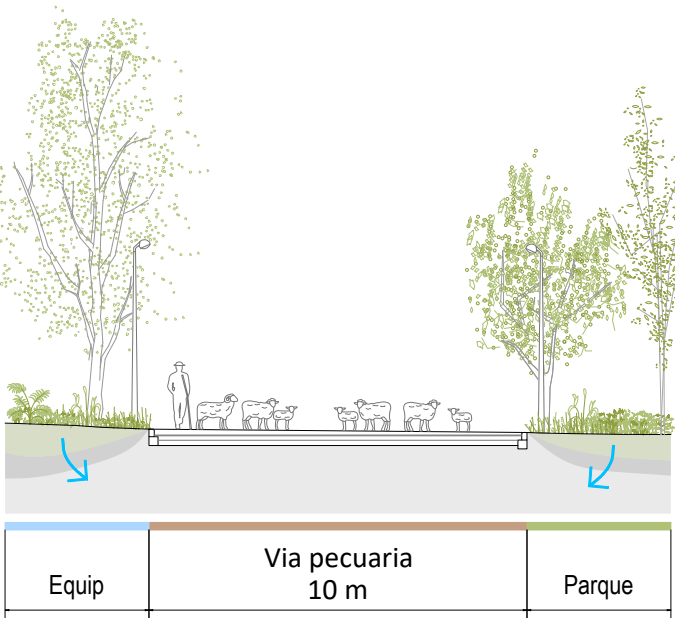
Sección 1.1



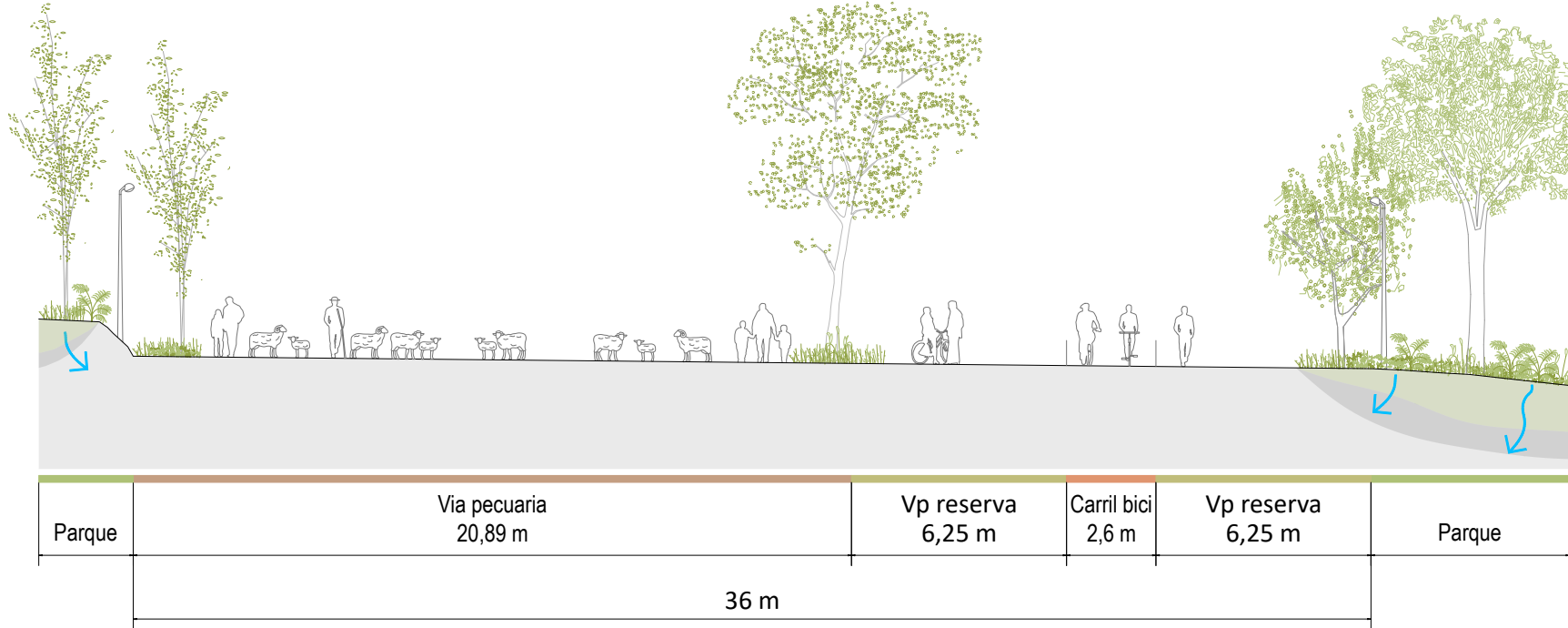
Sección 1.2



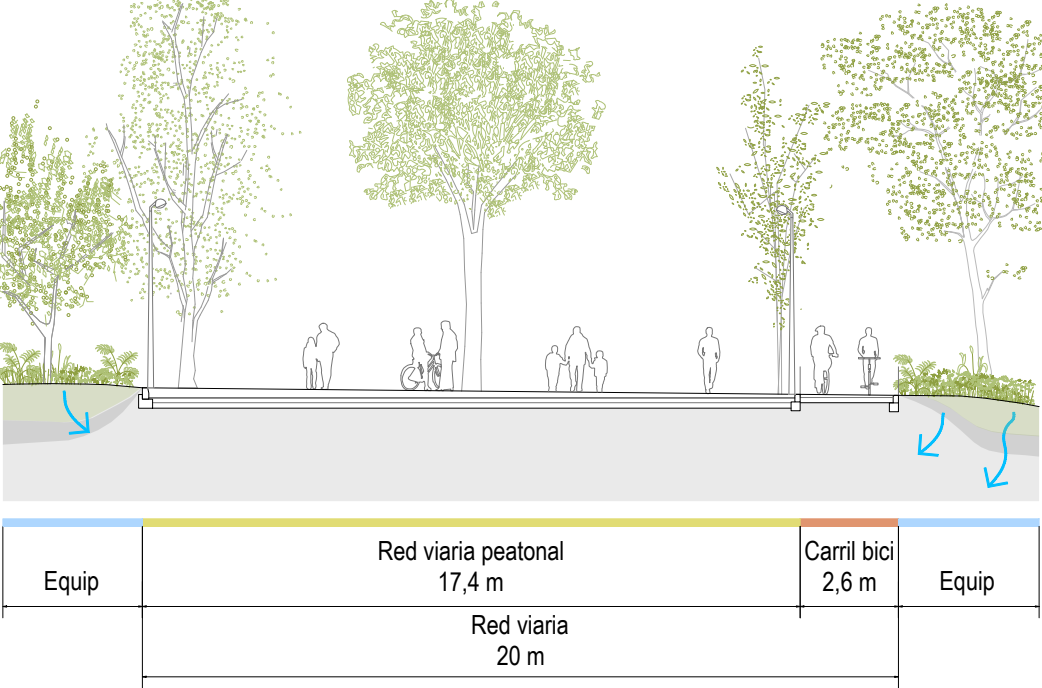
Sección 1.3



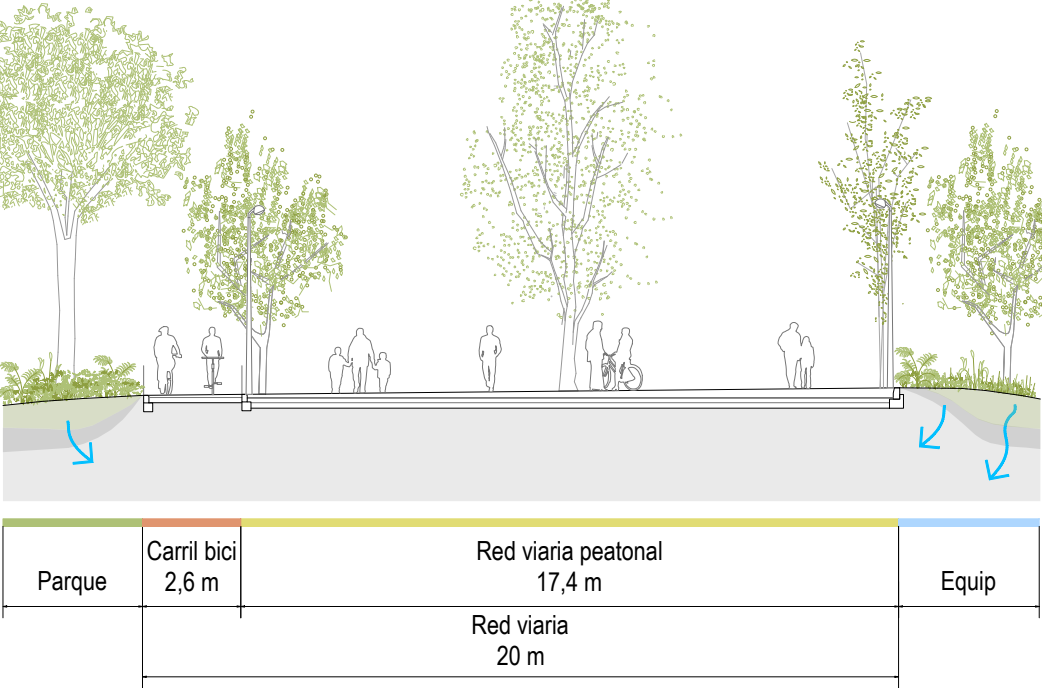
Sección 1.4



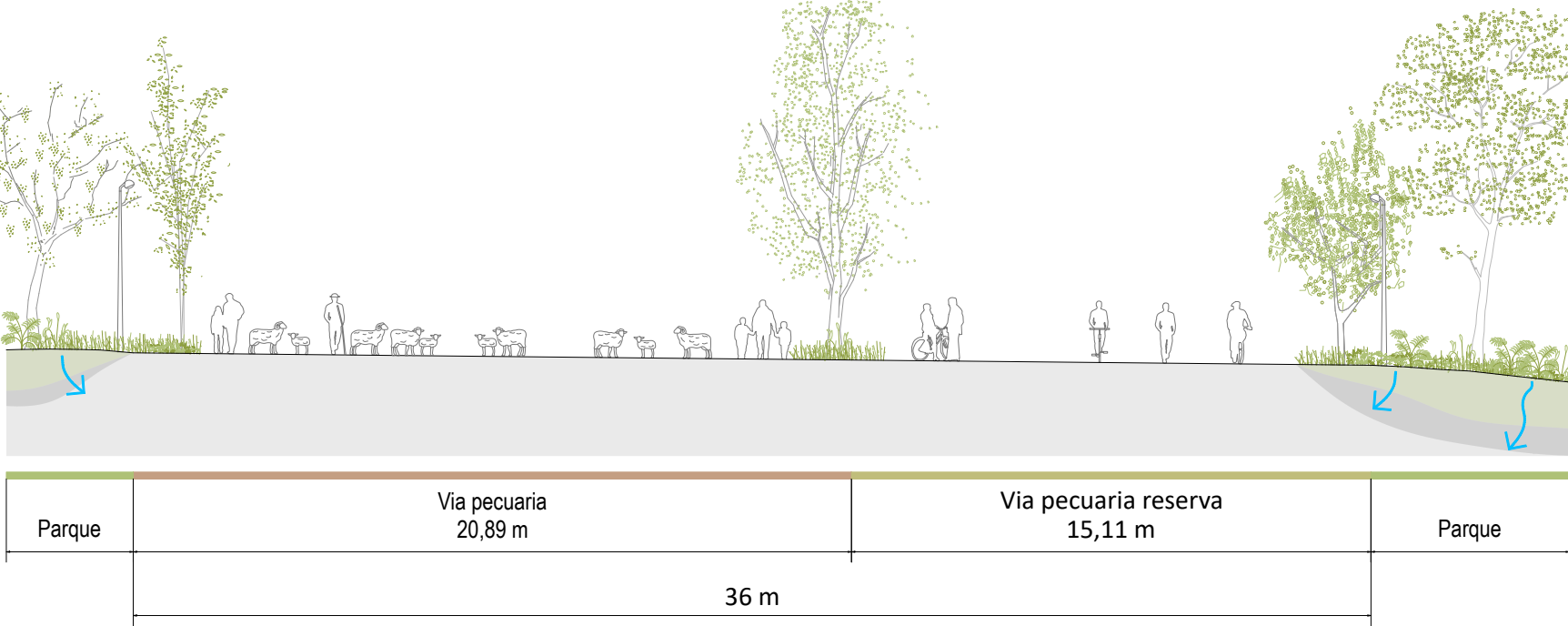
Sección 1.5



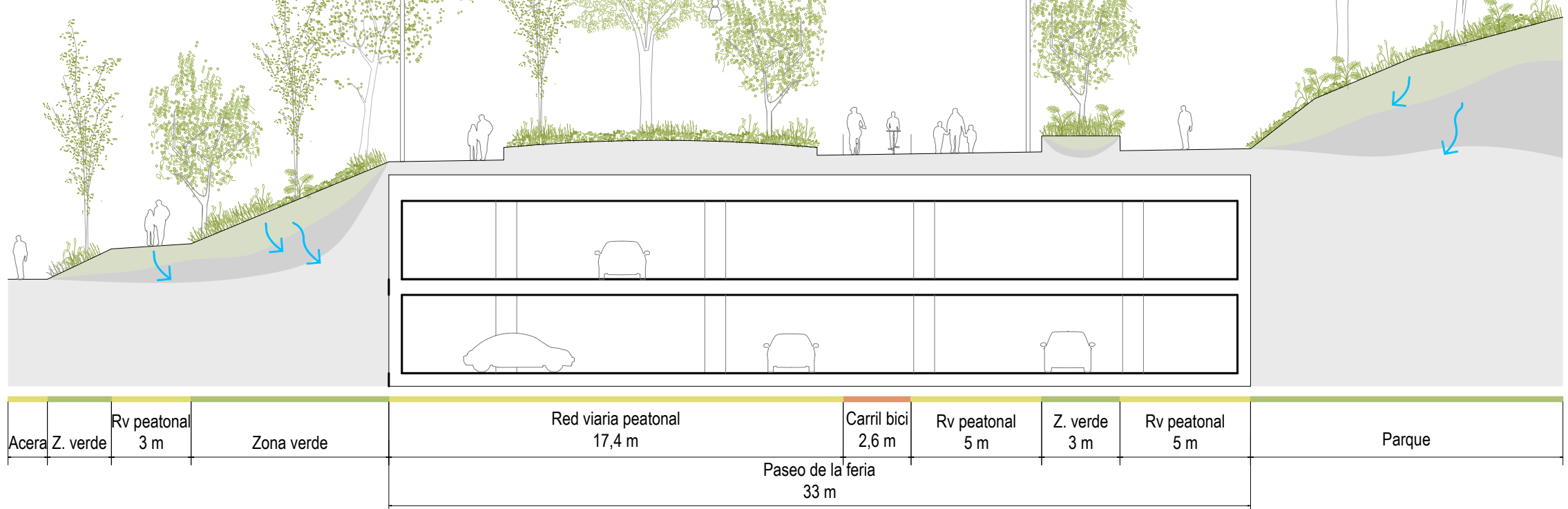
Sección 1.6



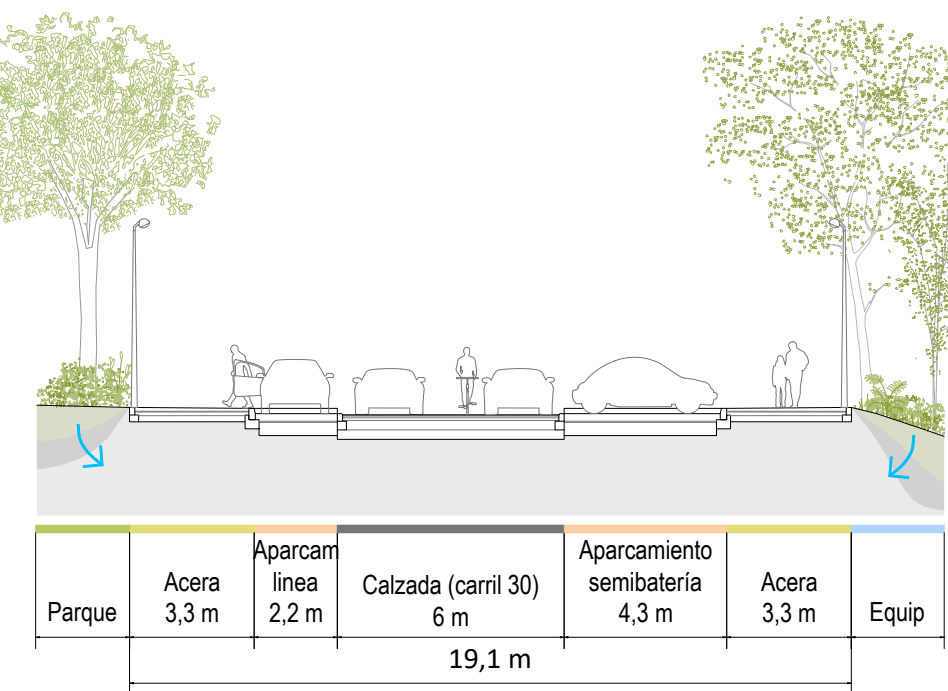
Sección 1.7



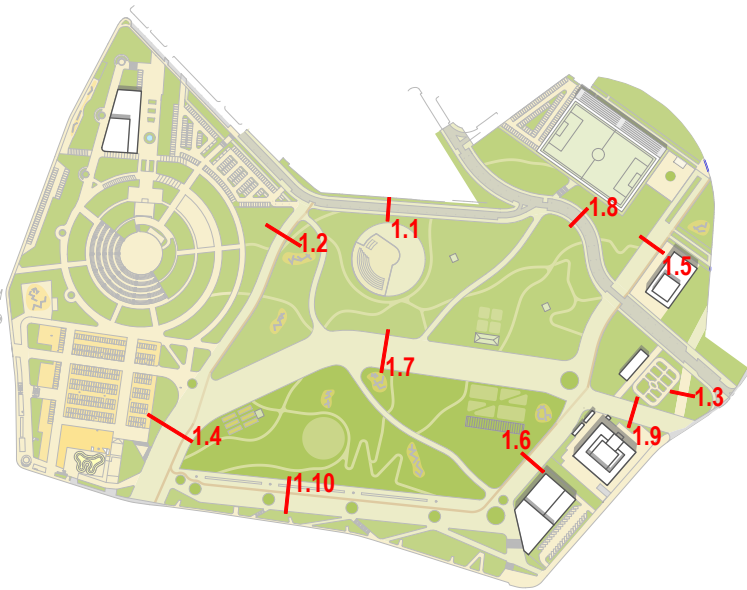
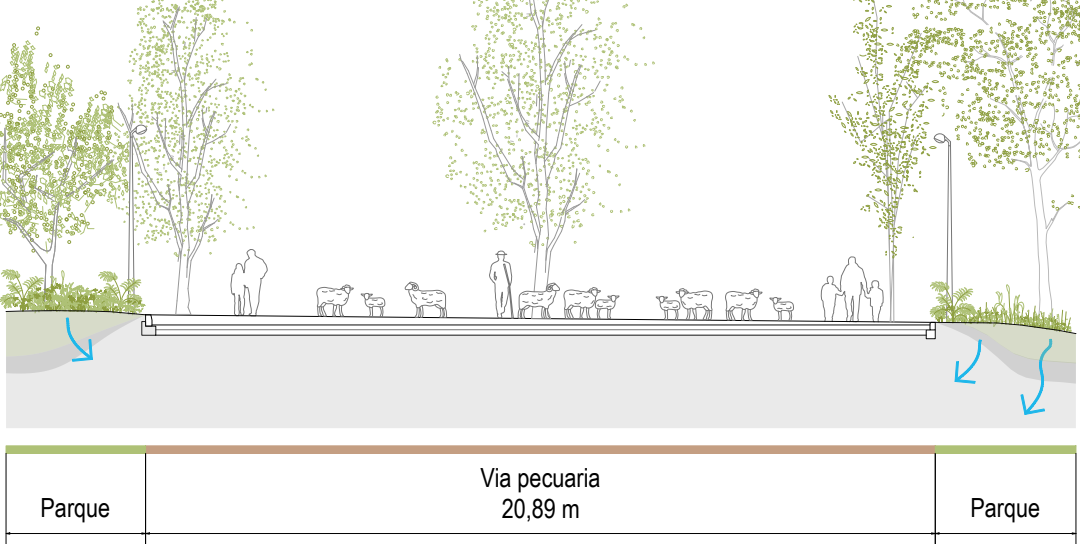
Sección 1.10



Sección 1.8



Sección 1.9



PLAN ESPECIAL PARQUE DE LA MARINA
SAN SEBASTIAN DE LOS REYES (MADRID)

PLANOS DE ORDENACIÓN Febrero 2026

PO-09 SECCIONES DE RED
VIARIA / CAMINOS

Formato: A2
Escala 1:200

N
1